

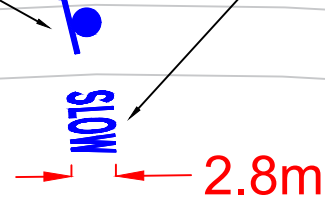
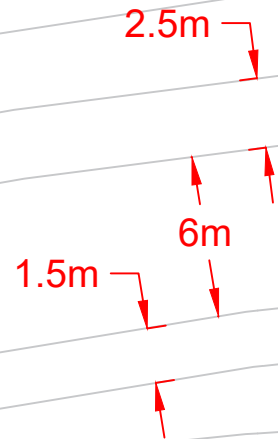
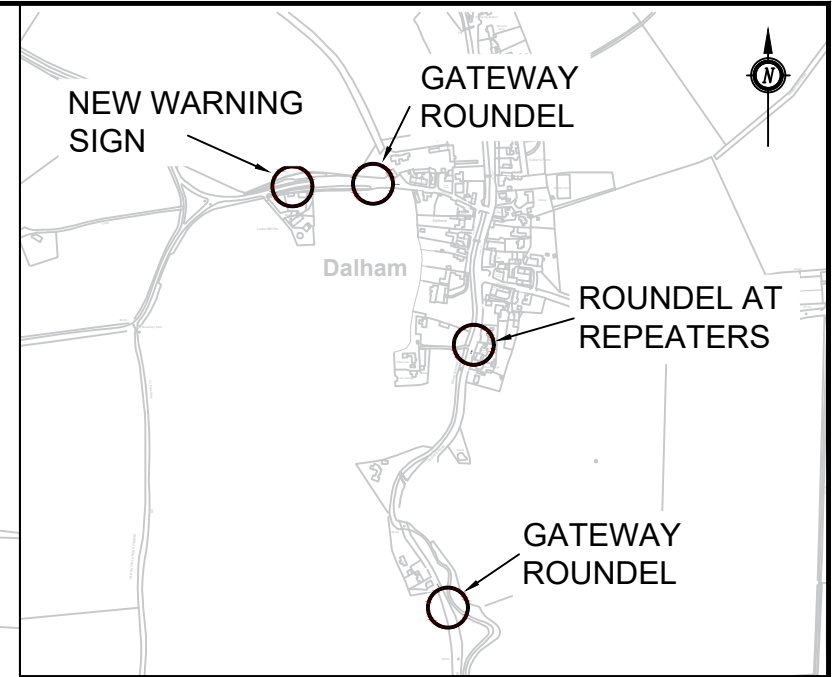
WARNING SIGN



INSTALL NEW 'PEDESTRIANS IN CARRIAGEWAY' WARNING SIGN (750mm) IN VERGE
 - ERECT NEW 76mm POST
 - FOUNDATION TO SCD1200-01-Type 1
 - MOUNTING HEIGHT 1.7m
 - MIN. LATERAL CLEARANCE 600mm

ADD NEW 'SLOW' ROAD MARKING (2.8M HIGH) TO DIAG NO. 1024

ADJUST EXISTING WARNING SIGN TO FACE ONCOMING TRAFFIC AND CLEAN SIGN FACE



NTS

THIS MAP IS BASED UPON ORDNANCE SURVEY MATERIAL WITH THE PERMISSION OF ORDNANCE SURVEY ON BEHALF OF THE CONTROLLER OF HIS MAJESTY'S STATIONERY OFFICE. © CROWN COPYRIGHT. UNAUTHORISED REPRODUCTION INFRINGES CROWN COPYRIGHT AND MAY LEAD TO PROSECUTION OR CIVIL PROCEEDINGS. SUFFOLK COUNTY COUNCIL, LICENCE NO. 100023395, 2023.

NORTHERN GATEWAY ROUNDEL

THE STREET

SOUTHERN GATEWAY ROUNDEL

NEW 30MPH ROAD MARKING ROUNDEL (7.5m) TO DIAG. NO. 1065 AT SPEED TERMINAL.

NEW 30MPH ROAD MARKING ROUNDELS (4.3m) TO DIAG. NO. 1065 AT EXISTING REPEATER SIGNS ADJACENT TO SPRING COTTAGE

RENEW 30MPH ROAD MARKING ROUNDEL (7.5m) TO DIAG. NO. 1065 AT SPEED TERMINAL.

1:500

1:500

1:500

Working together to build a positive legacy for Suffolk

Phoenix House, 3 Goddard Road, Ipswich, Suffolk IP1 5NP.
 Highways enquires: 0345 606 6171 www.suffolk.gov.uk/highways

CLIENT

REVISION(S)

Additional roundel location at 'The Street'

03 OCT DS

PROJECT TITLE

Warning Signs
 B1085 Stores Hil
 Dalham

ORIGINATOR

DS

CHECKER

PW

DESIGNER

DS

REVIEWER

JC

SCALE(S) ORIGINAL SIZE A3

As Shown

DATE

October 2023

DRAWING TITLE

General Arrangement

DRAWING NUMBER

LA256868/02

REVISION

03

DESCRIPTION

REV. DATE INTL.

File Path \\Euser.root.edidom.com\scc\Data\ESE\FilePlan\Transport & Infrastructure\Infrastructure Mgmt\CF & MW Team\LHB Parish Files - From Aug 22\Dalham\CR366955 Road markings (TRO withdrawn)\Design\Dalham_warning sign & roundels.dwg

Plot date 26/10/2023