

**Dalham Parish Council  
Verge Survey March 2024**

**Plan of daffodil locations**



On riverbank between B1085 sign and the Affleck Arms/road bridge



On riverbank around footbridge to Flint Cottage



On Lidgate Road riverbank between 30 mile sign and The Coppers



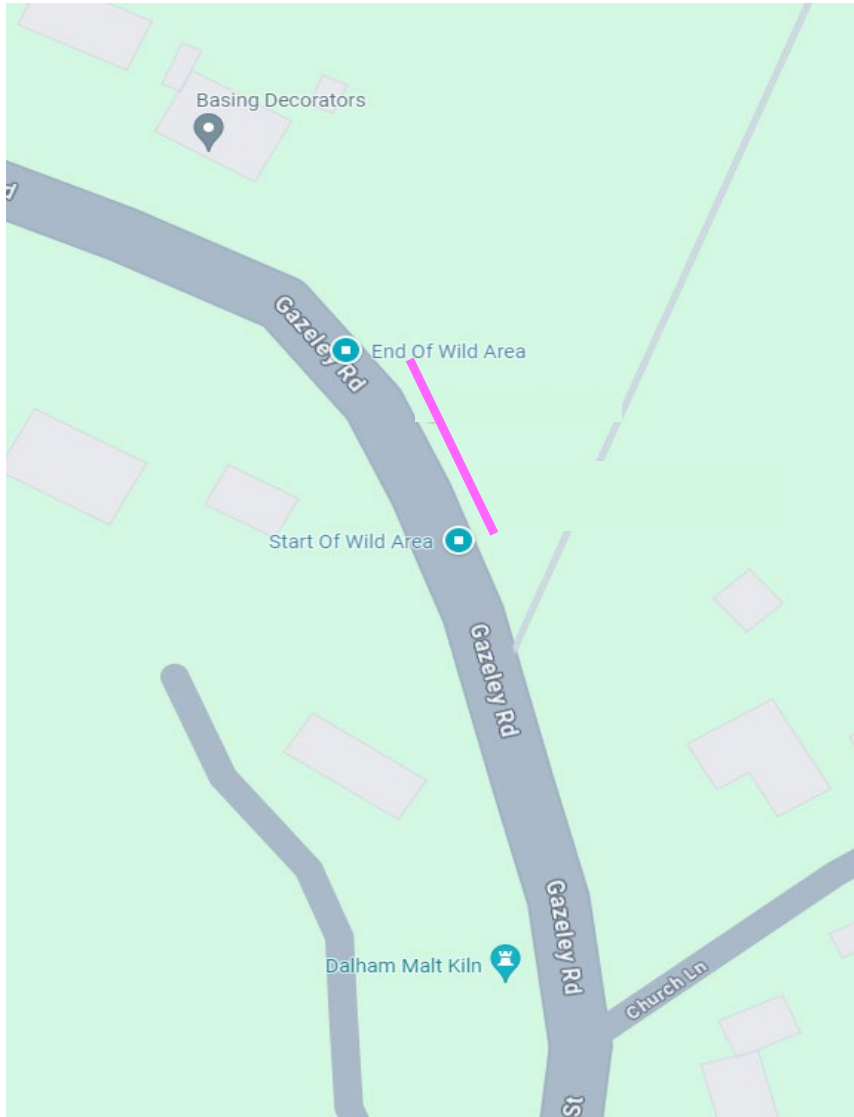
Clump of daffodils on The Street opposite No. 32



Dalham Parish Council  
Verge Survey March 2024

Wild Area No. 1

North of kissing gate, Gazeley Road



**Dalham Parish Council  
Verge Survey March 2024**

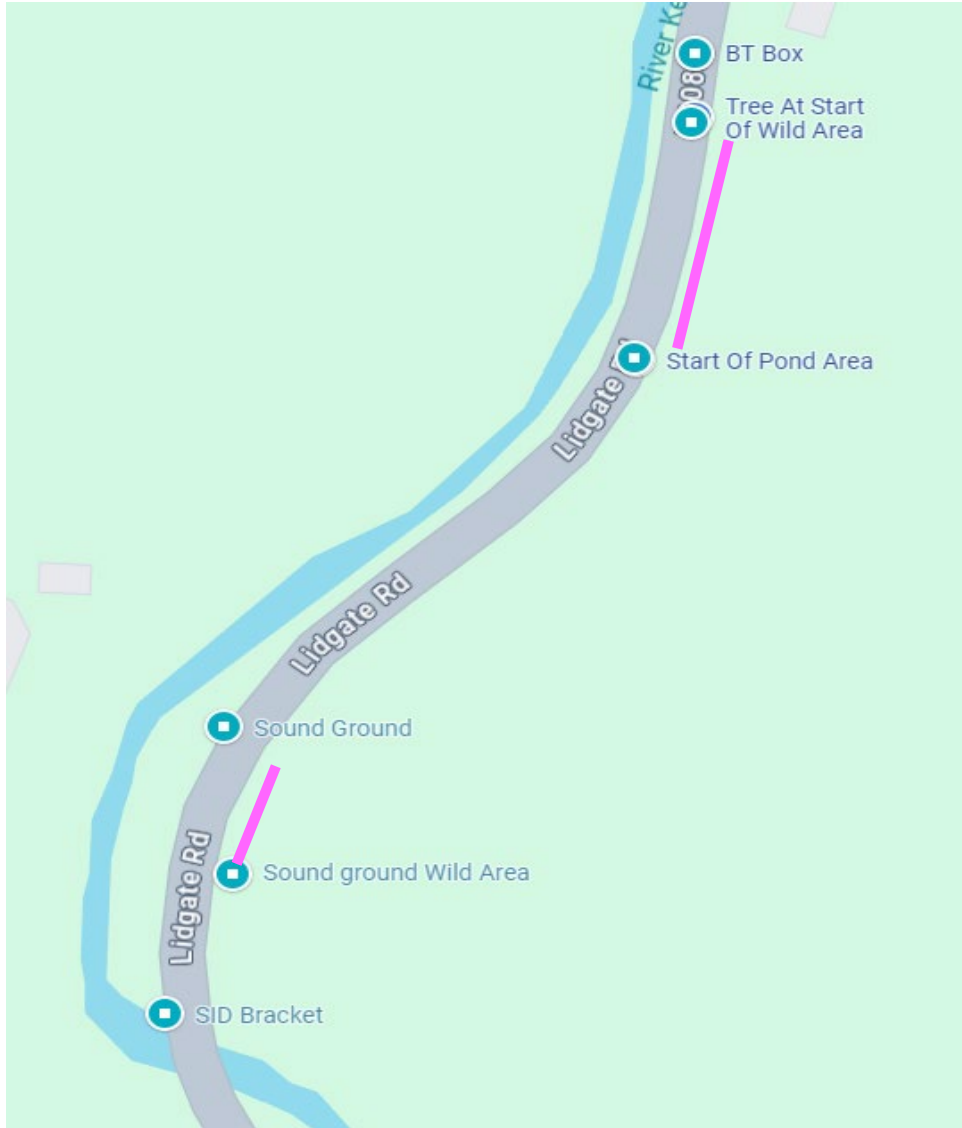
**Wild Area Nos. 2 & 3**

Stores Hill opposite entrance to Dalham Windmill and opposite Dalham road sign



Dalham Parish Council  
Verge Survey March 2024

Wild Area Nos. 4 & 5



No. 4 - North of pond, Lidgate Road



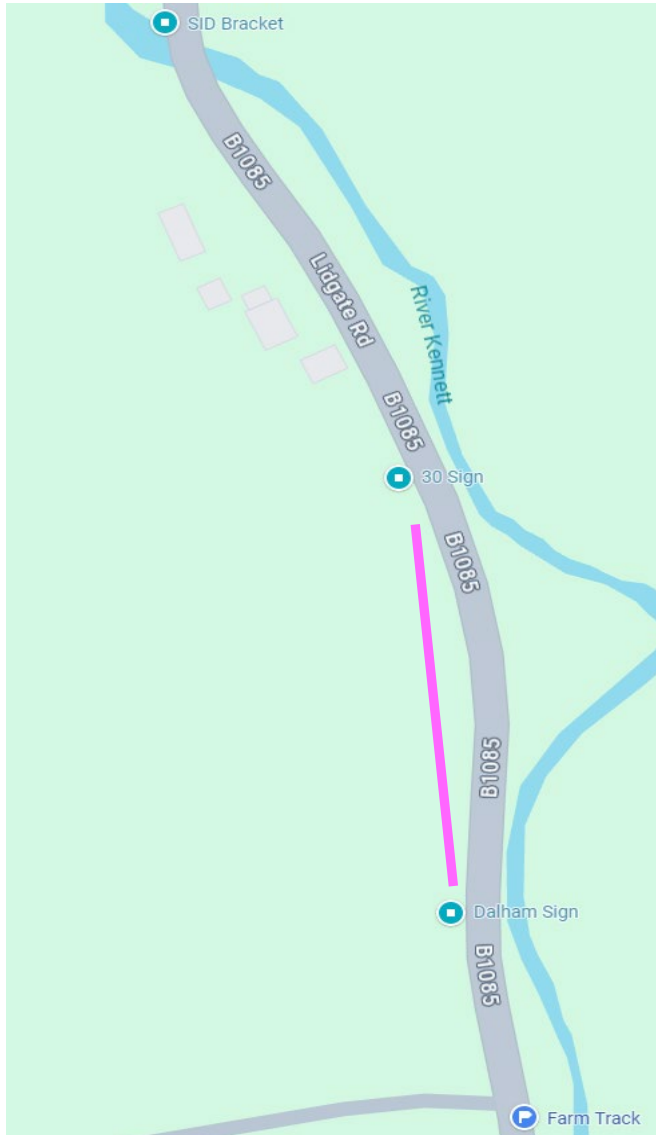
No. 5 - Opp. Sound Ground, Lidgate Road



**Dalham Parish Council  
Verge Survey March 2024**

**Wild Area No. 6**

Lidgate Road between Dalham road sign and first 30 mile speed limit sign



**Dalham Parish Council**  
**Verge Survey March 2024**

**Other items**

Only a matter of time before road subsides into the river.  
Shoring up of riverbank on bend needs to be extended northwards.



Might be nice to have a bench here on the bend of the river  
where the footpath to Moulton starts?

