

EDGE OF CARRIAGEWAY MARKINGS TO END AT FLINT WALL ADJACENT TO NO.1 STORES HILL & AT PROPERTY BOUNDARY TO NO. 14 STORES HILL

RENEW MARKINGS TO JUNCTION AS SHOWN

NEW MARKING TO DIAG. 1026.1 TO PROTECT ENTRANCE TO THE FOOTBRIDGE

RENEW MARKINGS TO JUNCTION AS SHOWN

- SET ASIDE EXISTING DIRECTION SIGN AND RESET LOOSE POST TO SCD1200-1-TYPE 1
- EXTEND POST NEAREST CARRIAGEWAY BY 500mm
- ATTACHED WARNING SIGN TO DIAG. 512.1 (600mm) ON NEW POST EXTENSION
- REATTACH DIRECTION SIGN AT PREVIOUS MOUNTING HEIGHT
- ENSURE MIN. LATERAL CLEARANCE OF 450mm FROM CARRIAGEWAY

THIS MAP IS BASED UPON ORDNANCE SURVEY MATERIAL WITH THE PERMISSION OF ORDNANCE SURVEY ON BEHALF OF THE CONTROLLER OF HIS MAJESTY'S STATIONERY OFFICE. © CROWN COPYRIGHT. UNAUTHORISED REPRODUCTION INFRINGES CROWN COPYRIGHT AND MAY LEAD TO PROSECUTION OR CIVIL PROCEEDINGS. SUFFOLK COUNTY COUNCIL, LICENCE NO. 100023395, 2023.

Key

- New edge of carriageway marking (100mm) to diag. no. 1012.1
- Renew give-way marking (200mm) to diag. no. 1003
- Renew junction marking (100mm) / Delineate entrance to private access (100mm) to diag. no. 1009
- Renew centre line to junction (100mm) to diag. no. 1004 / New centre line approaching bend to diag. no. 1008 (4m line, 2m gap).
- Triangle marking (3.75m) to diag. no. 1023
- Access protection marking to diag. no. 1026.1
- Reset loose sign post, extend nearside post by 500mm & attached warning sign as shown

<p>Phoenix House, 3 Goddard Road, Ipswich, Suffolk IP1 5NP. Highways enquires: 0345 606 6171 www.suffolk.gov.uk/highways</p>	REVISION(S)			PROJECT TITLE	ORIGINATOR	CHECKER	DESIGNER	REVIEWER
	DESCRIPTION			REV.	DATE	INTL.	Road Marking & Sign Improvements B1085 Stores Hill / The Street Dalham	
				DRAWING TITLE		SCALE(S)		DATE
				General Arrangement		ORIGINAL SIZE A3 1:500		June 2023
				DRAWING NUMBER			REVISION	
				LA256868/01			01	

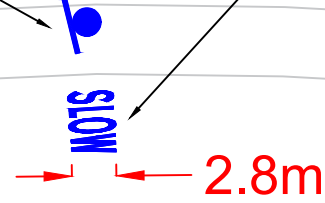
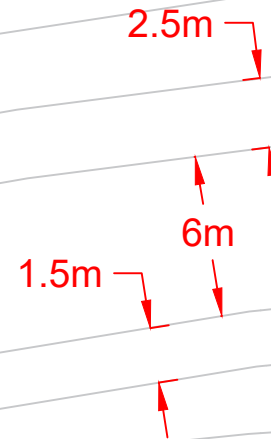
WARNING SIGN



- INSTALL NEW 'PEDESTRIANS IN CARRIAGEWAY' WARNING SIGN (750mm) IN VERGE
- ERECT NEW 76mm POST
 - FOUNDATION TO SCD1200-01-Type 1
 - MOUNTING HEIGHT 1.7m
 - MIN. LATERAL CLEARANCE 600mm

ADD NEW 'SLOW' ROAD MARKING (2.8M HIGH) TO DIAG. NO. 1024

ADJUST EXISTING WARNING SIGN TO FACE ONCOMING TRAFFIC AND CLEAN SIGN FACE

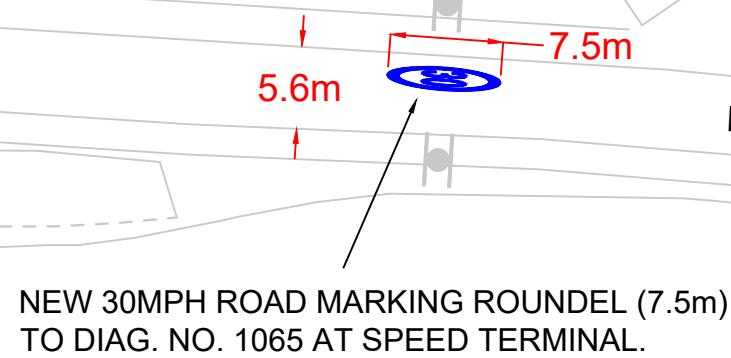


NTS

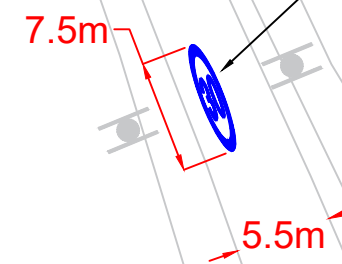
THIS MAP IS BASED UPON ORDNANCE SURVEY MATERIAL WITH THE PERMISSION OF ORDNANCE SURVEY ON BEHALF OF THE CONTROLLER OF HIS MAJESTY'S STATIONERY OFFICE. © CROWN COPYRIGHT. UNAUTHORISED REPRODUCTION INFRINGES CROWN COPYRIGHT AND MAY LEAD TO PROSECUTION OR CIVIL PROCEEDINGS. SUFFOLK COUNTY COUNCIL, LICENCE NO. 100023395, 2023.

NORTHERN GATEWAY ROUNDEL

SOUTHERN GATEWAY ROUNDEL




RENEW 30MPH ROAD MARKING ROUNDEL (7.5m) TO DIAG. NO. 1065 AT SPEED TERMINAL.



1:500

1:500



Phoenix House, 3 Goddard Road, Ipswich, Suffolk IP1 5NP.
Highways enquires: 0345 606 6171 www.suffolk.gov.uk/highways

CLIENT	REVISION(S)
DESCRIPTION	REV. DATE INTL.

PROJECT TITLE	ORIGINATOR	CHECKER	DESIGNER	REVIEWER
Warning Signs B1085 Stores Hil Dalham	DS	PW	DS	JC
DRAWING TITLE	SCALE(S)	ORIGINAL SIZE A3	DATE	
General Arrangement	As Shown		June 2023	
	DRAWING NUMBER		REVISION	
	LA256868/02		02	

File Path \\Euser.root.edidom.com\scc\Data\ESE\FilePlan\Transport & Infrastructure\Infrastructure Mgmt\CF & MW Team\LHB Parish Files - From Aug 22\Dalham\CR360549 Road markings (TRO withdrawn)\Design\Dalham_GA_rev02.dwg Plot date 30/06/2023